



# RISE KRISHNA SAI GANDHI GROUP OF INSTITUTIONS :: ONGOLE

(Approved by AICTE-NEW DELHI, Affiliated to JNTUK KAKINADA)

NH-16, Valluru,-523272, Ongole, Prakasam District, A.P







# RISE KRISHNA SAI GANDHI GROUP OF INSTITUTIONS :: ONGOLE

(Approved by AICTE-NEW DELHI, Affiliated to JNTUK KAKINADA)

NH-16, Valluru,-523272, Ongole, Prakasam District, A.P







# RISE KRISHNA SAI GANDHI GROUP OF INSTITUTIONS :: ONGOLE

(Approved by AICTE-NEW DELHI, Affiliated to JNTUK KAKINADA)

NH-16, Valluru,-523272, Ongole, Prakasam District, A.P








# RISE KRISHNA SAI GANDHI GROUP OF INSTITUTIONS :: ONGOLE

(Approved by AICTE-NEW DELHI, Affiliated to JNTUK KAKINADA)

NH-16, Valluru,-523272, Ongole, Prakasam District, A.P



Prakasam, Andhra Pradesh, India  
C2MW+HMP, Andhra Pradesh 523272, India  
Lat 15.434034° Long 80.046034°  
GMT +05:30



Prakasam, Andhra Pradesh, India  
C2MW+HMP, Andhra Pradesh 523272, India  
Lat 15.434121° Long 80.046055°  
GMT +05:30





# RISE KRISHNA SAI GANDHI GROUP OF INSTITUTIONS :: ONGOLE

(Approved by AICTE-NEW DELHI, Affiliated to JNTUK KAKINADA)

NH-16, Valluru,-523272, Ongole, Prakasam District, A.P







# RISE KRISHNA SAI GANDHI GROUP OF INSTITUTIONS :: ONGOLE

(Approved by AICTE-NEW DELHI, Affiliated to JNTUK KAKINADA)

NH-16, Valluru,-523272, Ongole, Prakasam District, A.P








# RISE KRISHNA SAI GANDHI GROUP OF INSTITUTIONS :: ONGOLE

(Approved by AICTE-NEW DELHI, Affiliated to JNTUK KAKINADA)

NH-16, Valluru,-523272, Ongole, Prakasam District, A.P



Prakasam, Andhra Pradesh, India  
C2MW+HMP, Andhra Pradesh 523272, India  
Lat 15.434089° Long 80.045736°  
GMT +05:30



Prakasam, Andhra Pradesh, India  
C2MW+HMP, Andhra Pradesh 523272, India  
Lat 15.434178° Long 80.045715°  
GMT +05:30





# RISE KRISHNA SAI GANDHI GROUP OF INSTITUTIONS :: ONGOLE

(Approved by AICTE-NEW DELHI, Affiliated to JNTUK KAKINADA)

NH-16, Valluru,-523272, Ongole, Prakasam District, A.P



GPS Map Camera




Google

Prakasam, Andhra Pradesh, India  
C2MW+HMP, Andhra Pradesh 523272, India  
Lat 15.434155° Long 80.045761°  
GMT +05:30



GPS Map Camera



Google

Prakasam, Andhra Pradesh, India  
C2MW+HMP, Andhra Pradesh 523272, India  
Lat 15.434162° Long 80.045721°  
GMT +05:30





# RISE KRISHNA SAI GANDHI GROUP OF INSTITUTIONS :: ONGOLE

(Approved by AICTE-NEW DELHI, Affiliated to JNTUK KAKINADA)

NH-16, Valluru,-523272, Ongole, Prakasam District, A.P



Prakasam, Andhra Pradesh, India  
C2MW+HMP, Andhra Pradesh 523272, India  
Lat 15.434036° Long 80.045608°  
GMT +05:30



Prakasam, Andhra Pradesh, India  
C2MW+64P, Andhra Pradesh 523272, India  
Lat 15.433824° Long 80.045519°  
GMT +05:30





# RISE KRISHNA SAI GANDHI GROUP OF INSTITUTIONS :: ONGOLE

(Approved by AICTE-NEW DELHI, Affiliated to JNTUK KAKINADA)

NH-16, Valluru,-523272, Ongole, Prakasam District, A.P







# RISE KRISHNA SAI GANDHI GROUP OF INSTITUTIONS :: ONGOLE

(Approved by AICTE-NEW DELHI, Affiliated to JNTUK KAKINADA)

NH-16, Valluru,-523272, Ongole, Prakasam District, A.P








# RISE KRISHNA SAI GANDHI GROUP OF INSTITUTIONS :: ONGOLE

(Approved by AICTE-NEW DELHI, Affiliated to JNTUK KAKINADA)

NH-16, Valluru,-523272, Ongole, Prakasam District, A.P



Prakasam, Andhra Pradesh, India  
C2MW+HMP, Andhra Pradesh 523272, India  
Lat 15.43416° Long 80.045399°  
GMT +05:30



Prakasam, Andhra Pradesh, India  
C2MW+HMP, Andhra Pradesh 523272, India  
Lat 15.434538° Long 80.04528°  
GMT +05:30





# RISE KRISHNA SAI GANDHI GROUP OF INSTITUTIONS :: ONGOLE

(Approved by AICTE-NEW DELHI, Affiliated to JNTUK KAKINADA)

NH-16, Valluru,-523272, Ongole, Prakasam District, A.P



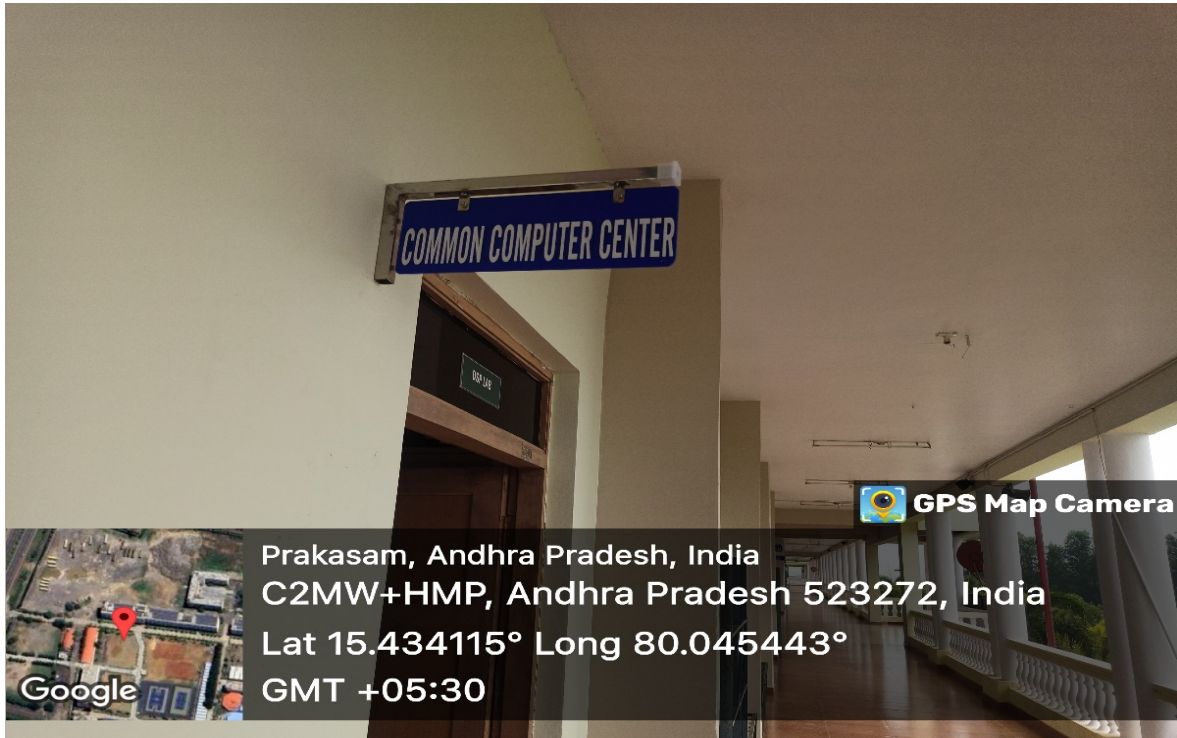




# RISE KRISHNA SAI GANDHI GROUP OF INSTITUTIONS :: ONGOLE

(Approved by AICTE-NEW DELHI, Affiliated to JNTUK KAKINADA)

NH-16, Valluru,-523272, Ongole, Prakasam District, A.P








# RISE KRISHNA SAI GANDHI GROUP OF INSTITUTIONS :: ONGOLE

(Approved by AICTE-NEW DELHI, Affiliated to JNTUK KAKINADA)

NH-16, Valluru,-523272, Ongole, Prakasam District, A.P



Prakasam, Andhra Pradesh, India  
C2MW+HMP, Andhra Pradesh 523272, India  
Lat 15.434114° Long 80.045511°  
GMT +05:30



Prakasam, Andhra Pradesh, India  
C2MW+HMP, Andhra Pradesh 523272, India  
Lat 15.434073° Long 80.045426°  
GMT +05:30





# RISE KRISHNA SAI GANDHI GROUP OF INSTITUTIONS :: ONGOLE

(Approved by AICTE-NEW DELHI, Affiliated to JNTUK KAKINADA)

NH-16, Valluru,-523272, Ongole, Prakasam District, A.P



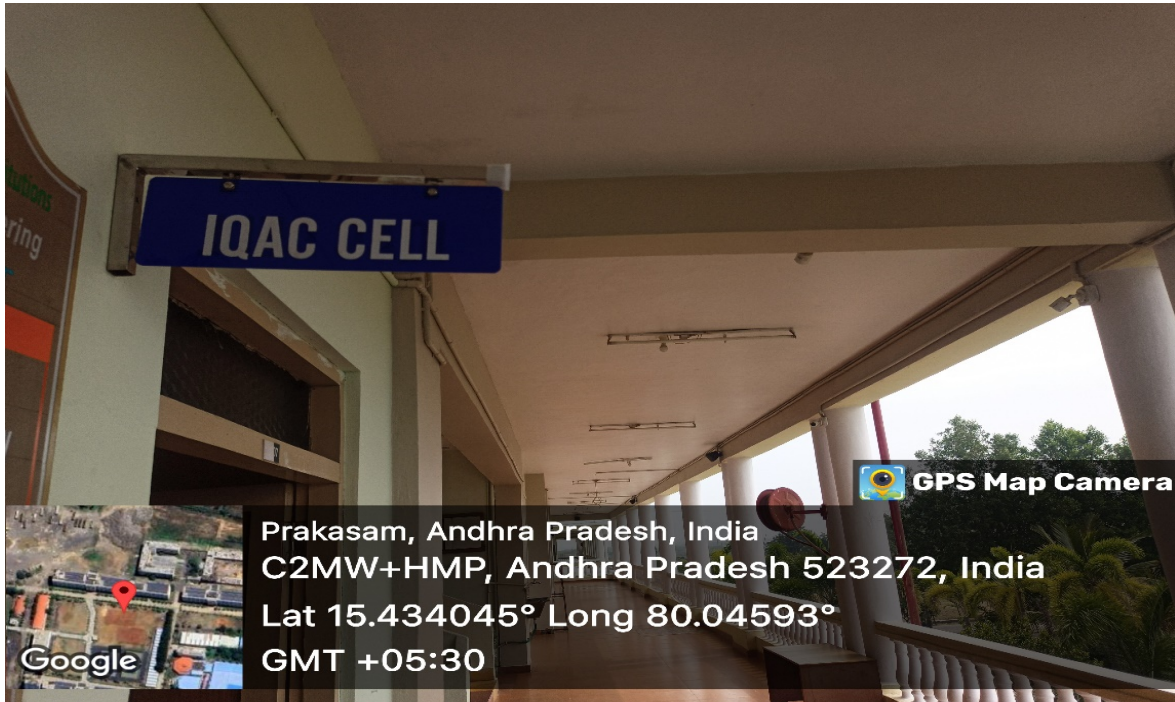




# RISE KRISHNA SAI GANDHI GROUP OF INSTITUTIONS :: ONGOLE

(Approved by AICTE-NEW DELHI, Affiliated to JNTUK KAKINADA)

NH-16, Valluru,-523272, Ongole, Prakasam District, A.P



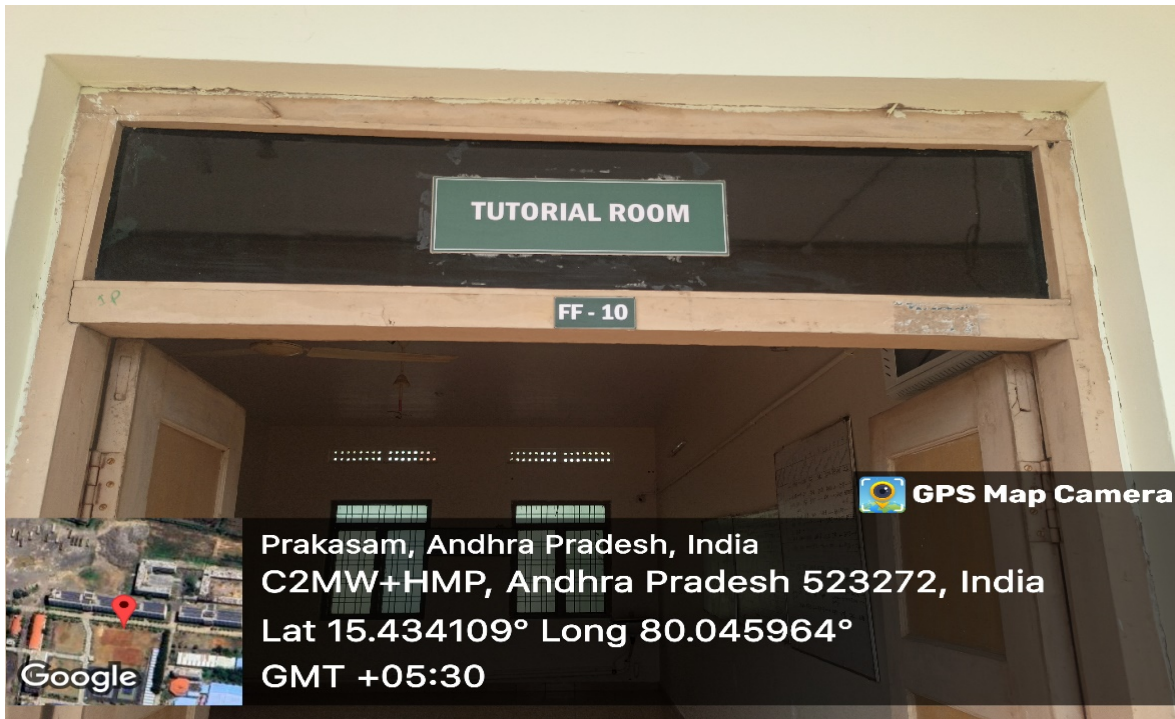




# RISE KRISHNA SAI GANDHI GROUP OF INSTITUTIONS :: ONGOLE

(Approved by AICTE-NEW DELHI, Affiliated to JNTUK KAKINADA)

NH-16, Valluru,-523272, Ongole, Prakasam District, A.P







# RISE KRISHNA SAI GANDHI GROUP OF INSTITUTIONS :: ONGOLE

(Approved by AICTE-NEW DELHI, Affiliated to JNTUK KAKINADA)

NH-16, Valluru,-523272, Ongole, Prakasam District, A.P







# RISE KRISHNA SAI GANDHI GROUP OF INSTITUTIONS :: ONGOLE

(Approved by AICTE-NEW DELHI, Affiliated to JNTUK KAKINADA)

NH-16, Valluru,-523272, Ongole, Prakasam District, A.P







# RISE KRISHNA SAI GANDHI GROUP OF INSTITUTIONS :: ONGOLE

(Approved by AICTE-NEW DELHI, Affiliated to JNTUK KAKINADA)

NH-16, Valluru,-523272, Ongole, Prakasam District, A.P







# RISE KRISHNA SAI GANDHI GROUP OF INSTITUTIONS :: ONGOLE

(Approved by AICTE-NEW DELHI, Affiliated to JNTUK KAKINADA)

NH-16, Valluru,-523272, Ongole, Prakasam District, A.P



Prakasam, Andhra Pradesh, India  
C2MW+HMP, Andhra Pradesh 523272, India  
Lat 15.434007° Long 80.046144°  
GMT +05:30



Prakasam, Andhra Pradesh, India  
C2MW+HMP, Andhra Pradesh 523272, India  
Lat 15.434007° Long 80.046144°  
GMT +05:30





# RISE KRISHNA SAI GANDHI GROUP OF INSTITUTIONS :: ONGOLE

(Approved by AICTE-NEW DELHI, Affiliated to JNTUK KAKINADA)

NH-16, Valluru,-523272, Ongole, Prakasam District, A.P







# RISE KRISHNA SAI GANDHI GROUP OF INSTITUTIONS :: ONGOLE

(Approved by AICTE-NEW DELHI, Affiliated to JNTUK KAKINADA)

NH-16, Valluru,-523272, Ongole, Prakasam District, A.P








# RISE KRISHNA SAI GANDHI GROUP OF INSTITUTIONS :: ONGOLE

(Approved by AICTE-NEW DELHI, Affiliated to JNTUK KAKINADA)

NH-16, Valluru,-523272, Ongole, Prakasam District, A.P



Prakasam, Andhra Pradesh, India  
C2MW+HMP, Andhra Pradesh 523272, India  
Lat 15.43425° Long 80.045391°  
GMT +05:30



Prakasam, Andhra Pradesh, India  
C2MW+HMP, Andhra Pradesh 523272, India  
Lat 15.43425° Long 80.045391°  
GMT +05:30





# RISE KRISHNA SAI GANDHI GROUP OF INSTITUTIONS :: ONGOLE

(Approved by AICTE-NEW DELHI, Affiliated to JNTUK KAKINADA)

NH-16, Valluru,-523272, Ongole, Prakasam District, A.P








# RISE KRISHNA SAI GANDHI GROUP OF INSTITUTIONS :: ONGOLE

(Approved by AICTE-NEW DELHI, Affiliated to JNTUK KAKINADA)

NH-16, Valluru,-523272, Ongole, Prakasam District, A.P



 **GPS Map Camera**

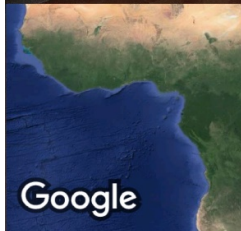


Google

Prakasam, Andhra Pradesh, India  
C2MW+HMP, Andhra Pradesh 523272, India  
Lat 15.43425° Long 80.045391°  
GMT +05:30



 **GPS Map Camera**



Google

Prakasam, Andhra Pradesh, India  
C2MW+HMP, Andhra Pradesh 523272, India  
Lat 15.43425° Long 80.045391°  
GMT +05:30





# RISE KRISHNA SAI GANDHI GROUP OF INSTITUTIONS :: ONGOLE

(Approved by AICTE-NEW DELHI, Affiliated to JNTUK KAKINADA)

NH-16, Valluru,-523272, Ongole, Prakasam District, A.P









# RISE KRISHNA SAI GANDHI GROUP OF INSTITUTIONS :: ONGOLE

(Approved by AICTE-NEW DELHI, Affiliated to JNTUK KAKINADA)

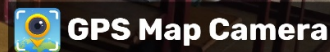
NH-16, Valluru,-523272, Ongole, Prakasam District, A.P



Prakasam, Andhra Pradesh, India  
C2MW+HMP, Andhra Pradesh 523272, India  
Lat 15.43425° Long 80.045391°  
GMT +05:30



Prakasam, Andhra Pradesh, India  
C2MW+HMP, Andhra Pradesh 523272, India  
Lat 15.43425° Long 80.045391°  
GMT +05:30







# RISE KRISHNA SAI GANDHI GROUP OF INSTITUTIONS :: ONGOLE

(Approved by AICTE-NEW DELHI, Affiliated to JNTUK KAKINADA)

NH-16, Valluru,-523272, Ongole, Prakasam District, A.P







# RISE KRISHNA SAI GANDHI GROUP OF INSTITUTIONS :: ONGOLE

(Approved by AICTE-NEW DELHI, Affiliated to JNTUK KAKINADA)

NH-16, Valluru,-523272, Ongole, Prakasam District, A.P



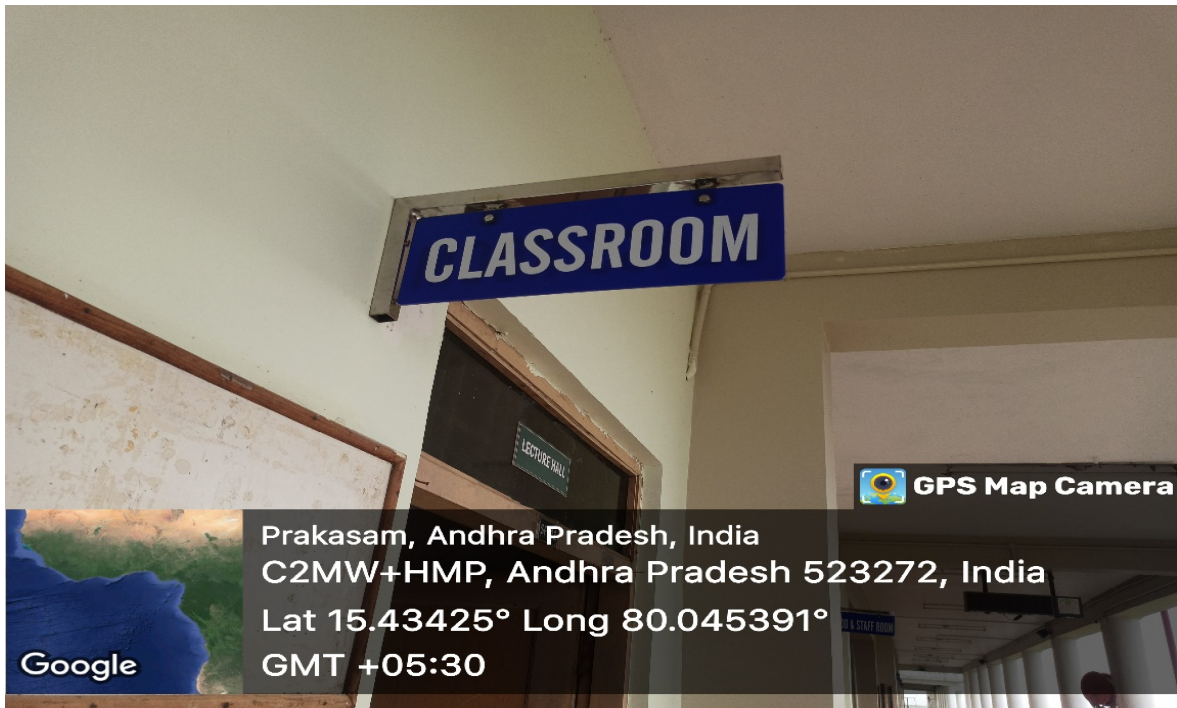




# RISE KRISHNA SAI GANDHI GROUP OF INSTITUTIONS :: ONGOLE

(Approved by AICTE-NEW DELHI, Affiliated to JNTUK KAKINADA)

NH-16, Valluru,-523272, Ongole, Prakasam District, A.P







# RISE KRISHNA SAI GANDHI GROUP OF INSTITUTIONS :: ONGOLE

(Approved by AICTE-NEW DELHI, Affiliated to JNTUK KAKINADA)

NH-16, Valluru,-523272, Ongole, Prakasam District, A.P







# RISE KRISHNA SAI GANDHI GROUP OF INSTITUTIONS :: ONGOLE

(Approved by AICTE-NEW DELHI, Affiliated to JNTUK KAKINADA)

NH-16, Valluru,-523272, Ongole, Prakasam District, A.P







# RISE KRISHNA SAI GANDHI GROUP OF INSTITUTIONS :: ONGOLE

(Approved by AICTE-NEW DELHI, Affiliated to JNTUK KAKINADA)

NH-16, Valluru,-523272, Ongole, Prakasam District, A.P



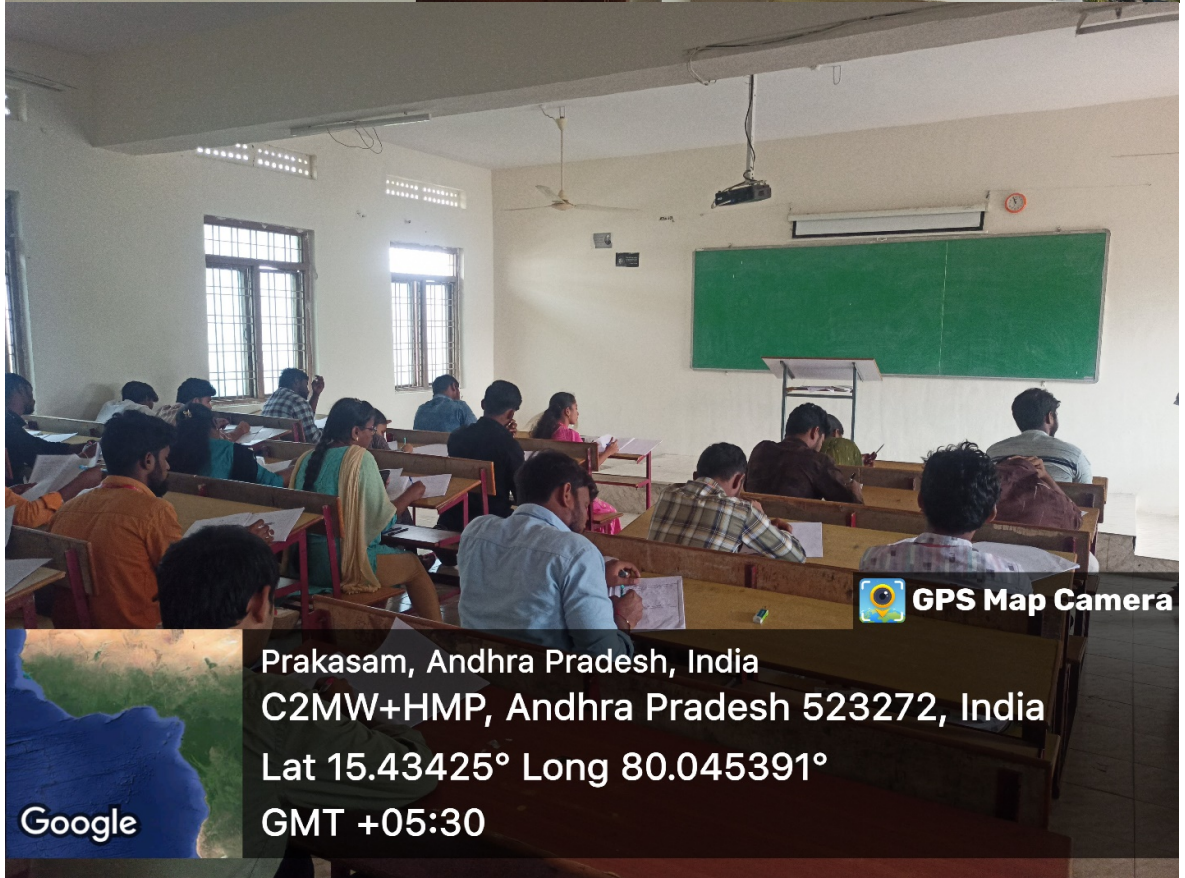




# RISE KRISHNA SAI GANDHI GROUP OF INSTITUTIONS :: ONGOLE

(Approved by AICTE-NEW DELHI, Affiliated to JNTUK KAKINADA)

NH-16, Valluru,-523272, Ongole, Prakasam District, A.P







# RISE KRISHNA SAI GANDHI GROUP OF INSTITUTIONS :: ONGOLE

(Approved by AICTE-NEW DELHI, Affiliated to JNTUK KAKINADA)

NH-16, Valluru,-523272, Ongole, Prakasam District, A.P







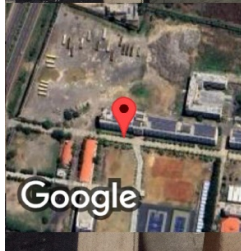
# RISE KRISHNA SAI GANDHI GROUP OF INSTITUTIONS :: ONGOLE

(Approved by AICTE-NEW DELHI, Affiliated to JNTUK KAKINADA)

NH-16, Valluru,-523272, Ongole, Prakasam District, A.P



Kandulur, Andhra Pradesh, India  
C2MV+5XH, Kandulur, Andhra Pradesh 523272, India  
Lat 15.434154° Long 80.045186°  
GMT +05:30



Prakasam, Andhra Pradesh, India  
C2MW+HMP, Andhra Pradesh 523272, India  
Lat 15.434295° Long 80.045454°  
GMT +05:30





# RISE KRISHNA SAI GANDHI GROUP OF INSTITUTIONS :: ONGOLE

(Approved by AICTE-NEW DELHI, Affiliated to JNTUK KAKINADA)

NH-16, Valluru,-523272, Ongole, Prakasam District, A.P







# RISE KRISHNA SAI GANDHI GROUP OF INSTITUTIONS :: ONGOLE

(Approved by AICTE-NEW DELHI, Affiliated to JNTUK KAKINADA)

NH-16, Valluru,-523272, Ongole, Prakasam District, A.P







# RISE KRISHNA SAI GANDHI GROUP OF INSTITUTIONS :: ONGOLE

(Approved by AICTE-NEW DELHI, Affiliated to JNTUK KAKINADA)

NH-16, Valluru,-523272, Ongole, Prakasam District, A.P







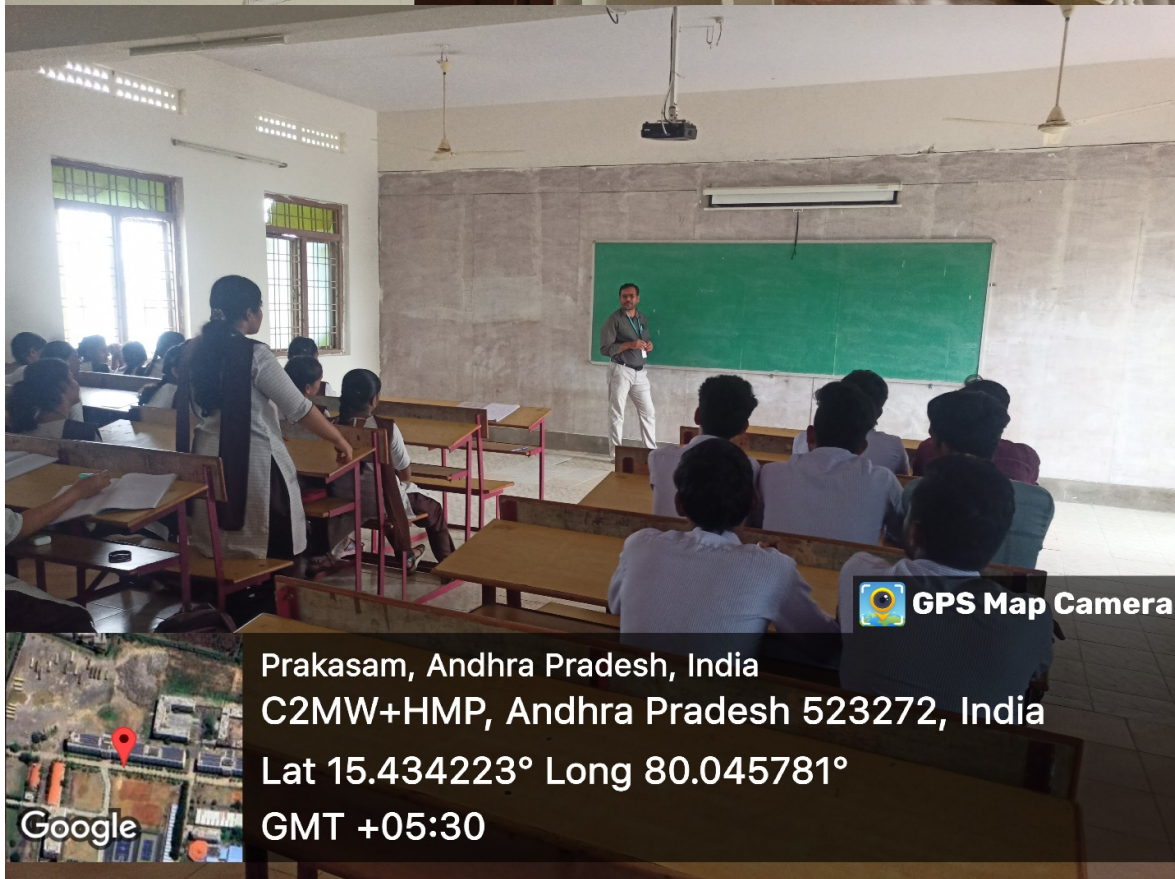
# RISE KRISHNA SAI GANDHI GROUP OF INSTITUTIONS :: ONGOLE

(Approved by AICTE-NEW DELHI, Affiliated to JNTUK KAKINADA)

NH-16, Valluru,-523272, Ongole, Prakasam District, A.P



Prakasam, Andhra Pradesh, India  
C2MW+HMP, Andhra Pradesh 523272, India  
Lat 15.434181° Long 80.045623°  
GMT +05:30



Prakasam, Andhra Pradesh, India  
C2MW+HMP, Andhra Pradesh 523272, India  
Lat 15.434223° Long 80.045781°  
GMT +05:30





# RISE KRISHNA SAI GANDHI GROUP OF INSTITUTIONS :: ONGOLE

(Approved by AICTE-NEW DELHI, Affiliated to JNTUK KAKINADA)

NH-16, Valluru,-523272, Ongole, Prakasam District, A.P







# RISE KRISHNA SAI GANDHI GROUP OF INSTITUTIONS :: ONGOLE

(Approved by AICTE-NEW DELHI, Affiliated to JNTUK KAKINADA)

NH-16, Valluru,-523272, Ongole, Prakasam District, A.P







# RISE KRISHNA SAI GANDHI GROUP OF INSTITUTIONS :: ONGOLE

(Approved by AICTE-NEW DELHI, Affiliated to JNTUK KAKINADA)

NH-16, Valluru,-523272, Ongole, Prakasam District, A.P



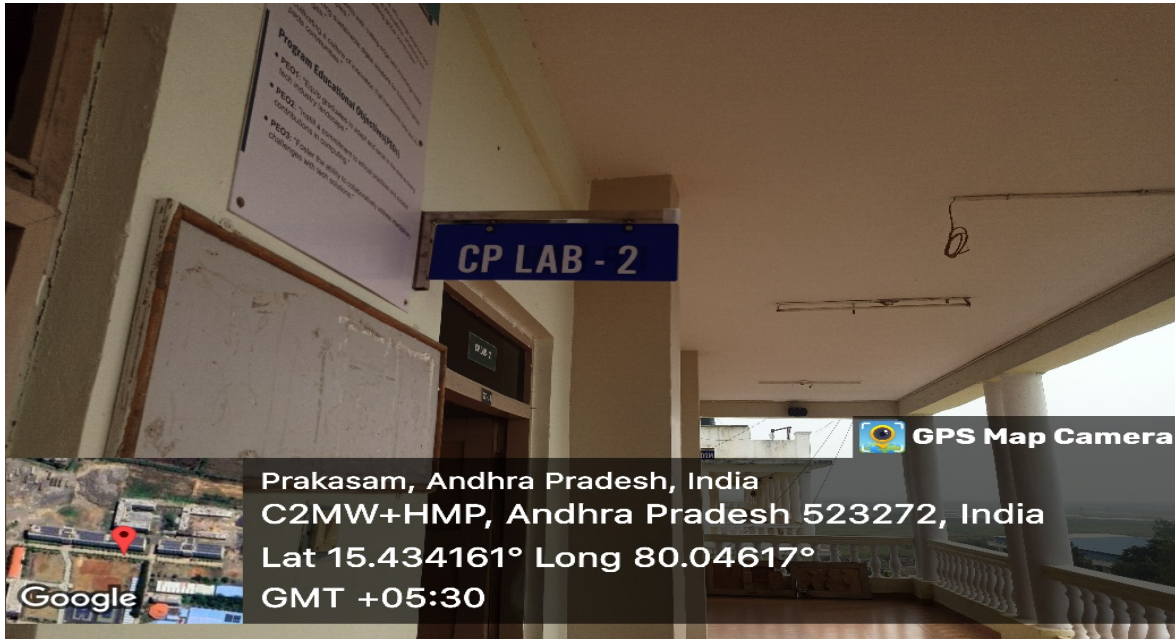




# RISE KRISHNA SAI GANDHI GROUP OF INSTITUTIONS :: ONGOLE

(Approved by AICTE-NEW DELHI, Affiliated to JNTUK KAKINADA)

NH-16, Valluru,-523272, Ongole, Prakasam District, A.P







# RISE KRISHNA SAI GANDHI GROUP OF INSTITUTIONS :: ONGOLE

(Approved by AICTE-NEW DELHI, Affiliated to JNTUK KAKINADA)

NH-16, Valluru,-523272, Ongole, Prakasam District, A.P







# RISE KRISHNA SAI GANDHI GROUP OF INSTITUTIONS :: ONGOLE

(Approved by AICTE-NEW DELHI, Affiliated to JNTUK KAKINADA)

NH-16, Valluru,-523272, Ongole, Prakasam District, A.P







# RISE KRISHNA SAI GANDHI GROUP OF INSTITUTIONS :: ONGOLE

(Approved by AICTE-NEW DELHI, Affiliated to JNTUK KAKINADA)

NH-16, Valluru,-523272, Ongole, Prakasam District, A.P








# RISE KRISHNA SAI GANDHI GROUP OF INSTITUTIONS :: ONGOLE

(Approved by AICTE-NEW DELHI, Affiliated to JNTUK KAKINADA)

NH-16, Valluru,-523272, Ongole, Prakasam District, A.P



Prakasam, Andhra Pradesh, India  
C2MW+HMP, Andhra Pradesh 523272, India  
Lat 15.434124° Long 80.045998°  
GMT +05:30



Prakasam, Andhra Pradesh, India  
C2MW+HMP, Andhra Pradesh 523272, India  
Lat 15.434124° Long 80.045998°  
GMT +05:30





# RISE KRISHNA SAI GANDHI GROUP OF INSTITUTIONS :: ONGOLE

(Approved by AICTE-NEW DELHI, Affiliated to JNTUK KAKINADA)

NH-16, Valluru,-523272, Ongole, Prakasam District, A.P







# RISE KRISHNA SAI GANDHI GROUP OF INSTITUTIONS :: ONGOLE

(Approved by AICTE-NEW DELHI, Affiliated to JNTUK KAKINADA)

NH-16, Valluru,-523272, Ongole, Prakasam District, A.P







# RISE KRISHNA SAI GANDHI GROUP OF INSTITUTIONS :: ONGOLE

(Approved by AICTE-NEW DELHI, Affiliated to JNTUK KAKINADA)

NH-16, Valluru,-523272, Ongole, Prakasam District, A.P







# RISE KRISHNA SAI GANDHI GROUP OF INSTITUTIONS :: ONGOLE

(Approved by AICTE-NEW DELHI, Affiliated to JNTUK KAKINADA)

NH-16, Valluru,-523272, Ongole, Prakasam District, A.P







# RISE KRISHNA SAI GANDHI GROUP OF INSTITUTIONS :: ONGOLE

(Approved by AICTE-NEW DELHI, Affiliated to JNTUK KAKINADA)

NH-16, Valluru,-523272, Ongole, Prakasam District, A.P



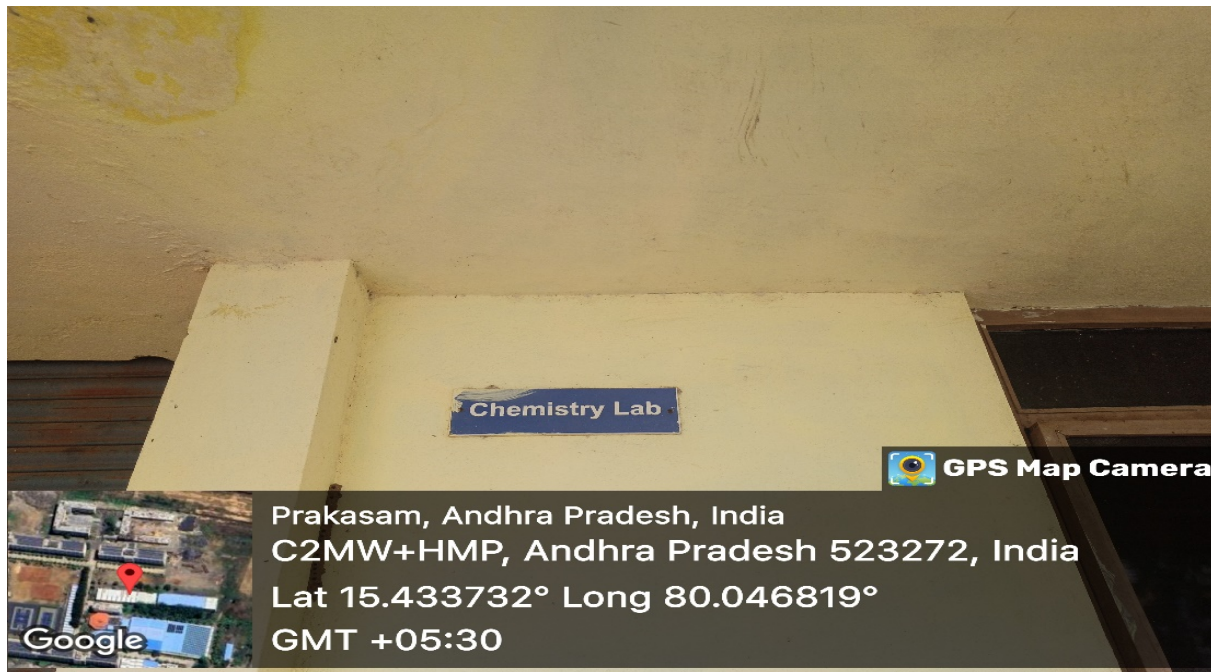




# RISE KRISHNA SAI GANDHI GROUP OF INSTITUTIONS :: ONGOLE

(Approved by AICTE-NEW DELHI, Affiliated to JNTUK KAKINADA)

NH-16, Valluru,-523272, Ongole, Prakasam District, A.P



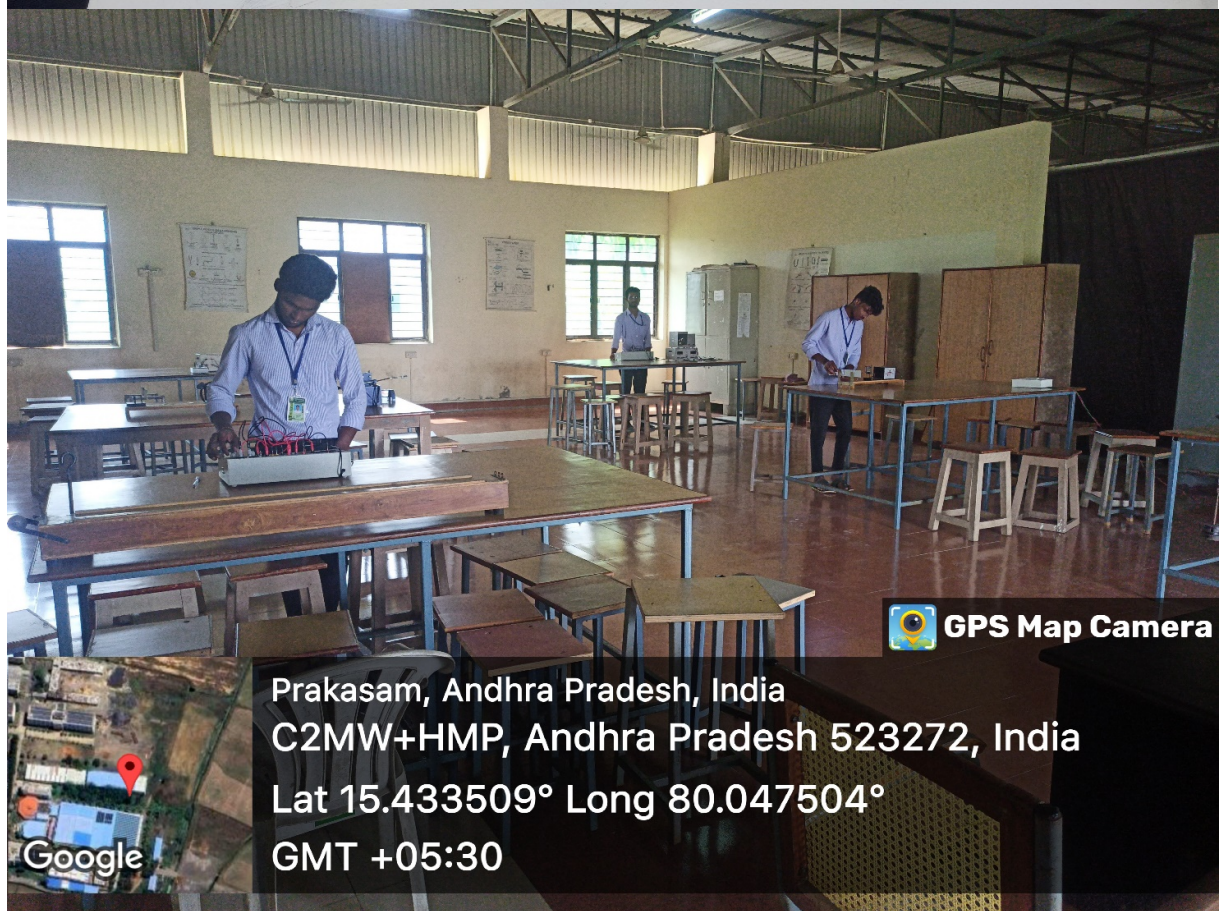
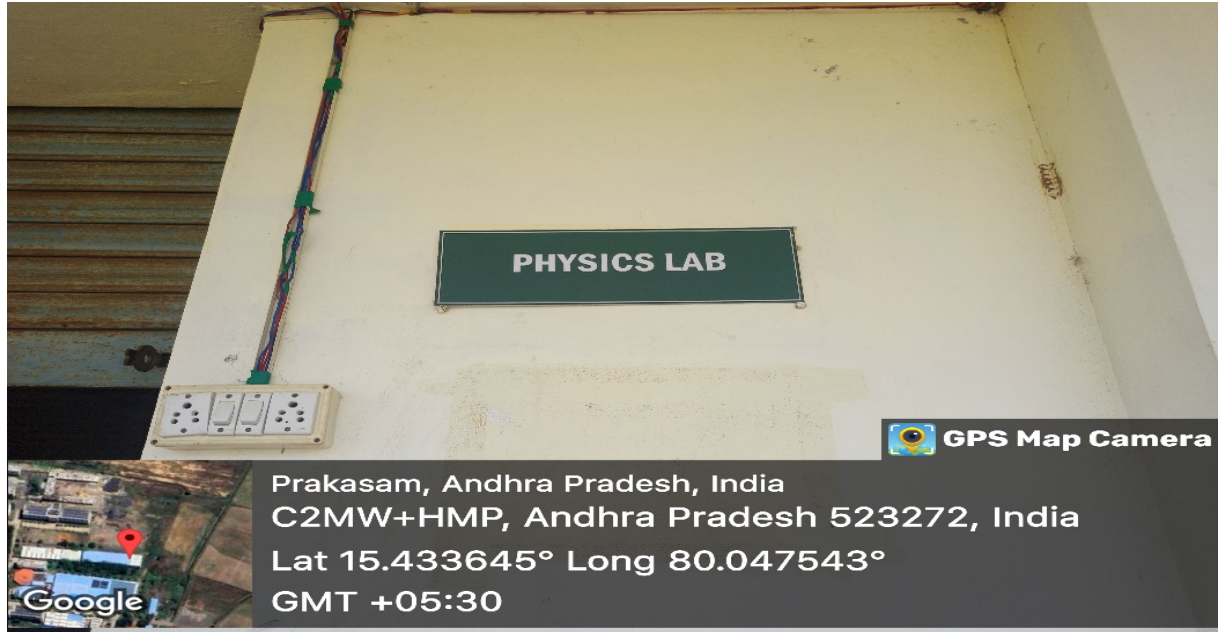




# RISE KRISHNA SAI GANDHI GROUP OF INSTITUTIONS :: ONGOLE

(Approved by AICTE-NEW DELHI, Affiliated to JNTUK KAKINADA)

NH-16, Valluru,-523272, Ongole, Prakasam District, A.P







# RISE KRISHNA SAI GANDHI GROUP OF INSTITUTIONS :: ONGOLE

(Approved by AICTE-NEW DELHI, Affiliated to JNTUK KAKINADA)

NH-16, Valluru,-523272, Ongole, Prakasam District, A.P







# RISE KRISHNA SAI GANDHI GROUP OF INSTITUTIONS :: ONGOLE

(Approved by AICTE-NEW DELHI, Affiliated to JNTUK KAKINADA)

NH-16, Valluru,-523272, Ongole, Prakasam District, A.P







# RISE KRISHNA SAI GANDHI GROUP OF INSTITUTIONS :: ONGOLE

(Approved by AICTE-NEW DELHI, Affiliated to JNTUK KAKINADA)

NH-16, Valluru,-523272, Ongole, Prakasam District, A.P







# RISE KRISHNA SAI GANDHI GROUP OF INSTITUTIONS :: ONGOLE

(Approved by AICTE-NEW DELHI, Affiliated to JNTUK KAKINADA)

NH-16, Valluru,-523272, Ongole, Prakasam District, A.P







# RISE KRISHNA SAI GANDHI GROUP OF INSTITUTIONS :: ONGOLE

(Approved by AICTE-NEW DELHI, Affiliated to JNTUK KAKINADA)

NH-16, Valluru,-523272, Ongole, Prakasam District, A.P







# RISE KRISHNA SAI GANDHI GROUP OF INSTITUTIONS :: ONGOLE

(Approved by AICTE-NEW DELHI, Affiliated to JNTUK KAKINADA)

NH-16, Valluru,-523272, Ongole, Prakasam District, A.P







# RISE KRISHNA SAI GANDHI GROUP OF INSTITUTIONS :: ONGOLE

(Approved by AICTE-NEW DELHI, Affiliated to JNTUK KAKINADA)

NH-16, Valluru,-523272, Ongole, Prakasam District, A.P







# RISE KRISHNA SAI GANDHI GROUP OF INSTITUTIONS :: ONGOLE

(Approved by AICTE-NEW DELHI, Affiliated to JNTUK KAKINADA)

NH-16, Valluru,-523272, Ongole, Prakasam District, A.P



 **GPS Map Camera**



Google

Prakasam, Andhra Pradesh, India  
C2MW+HMP, Andhra Pradesh 523272, India  
Lat 15.434349° Long 80.046502°  
GMT +05:30



 **GPS Map Camera**



Google

Prakasam, Andhra Pradesh, India  
C2MW+HMP, Andhra Pradesh 523272, India  
Lat 15.434377° Long 80.046515°  
GMT +05:30





# RISE KRISHNA SAI GANDHI GROUP OF INSTITUTIONS :: ONGOLE

(Approved by AICTE-NEW DELHI, Affiliated to JNTUK KAKINADA)

NH-16, Valluru,-523272, Ongole, Prakasam District, A.P







# RISE KRISHNA SAI GANDHI GROUP OF INSTITUTIONS :: ONGOLE

(Approved by AICTE-NEW DELHI, Affiliated to JNTUK KAKINADA)

NH-16, Valluru,-523272, Ongole, Prakasam District, A.P







# RISE KRISHNA SAI GANDHI GROUP OF INSTITUTIONS :: ONGOLE

(Approved by AICTE-NEW DELHI, Affiliated to JNTUK KAKINADA)

NH-16, Valluru,-523272, Ongole, Prakasam District, A.P




 GPS Map Camera



Prakasam, Andhra Pradesh, India  
C2MW+64P, Andhra Pradesh 523272, India  
Lat 15.433982° Long 80.045368°  
GMT +05:30



 GPS Map Camera



Prakasam, Andhra Pradesh, India  
C2MW+64P, Andhra Pradesh 523272, India  
Lat 15.433982° Long 80.045368°  
GMT +05:30





# RISE KRISHNA SAI GANDHI GROUP OF INSTITUTIONS :: ONGOLE

(Approved by AICTE-NEW DELHI, Affiliated to JNTUK KAKINADA)

NH-16, Valluru,-523272, Ongole, Prakasam District, A.P







# RISE KRISHNA SAI GANDHI GROUP OF INSTITUTIONS :: ONGOLE

(Approved by AICTE-NEW DELHI, Affiliated to JNTUK KAKINADA)

NH-16, Valluru,-523272, Ongole, Prakasam District, A.P







# RISE KRISHNA SAI GANDHI GROUP OF INSTITUTIONS :: ONGOLE

(Approved by AICTE-NEW DELHI, Affiliated to JNTUK KAKINADA)

NH-16, Valluru,-523272, Ongole, Prakasam District, A.P



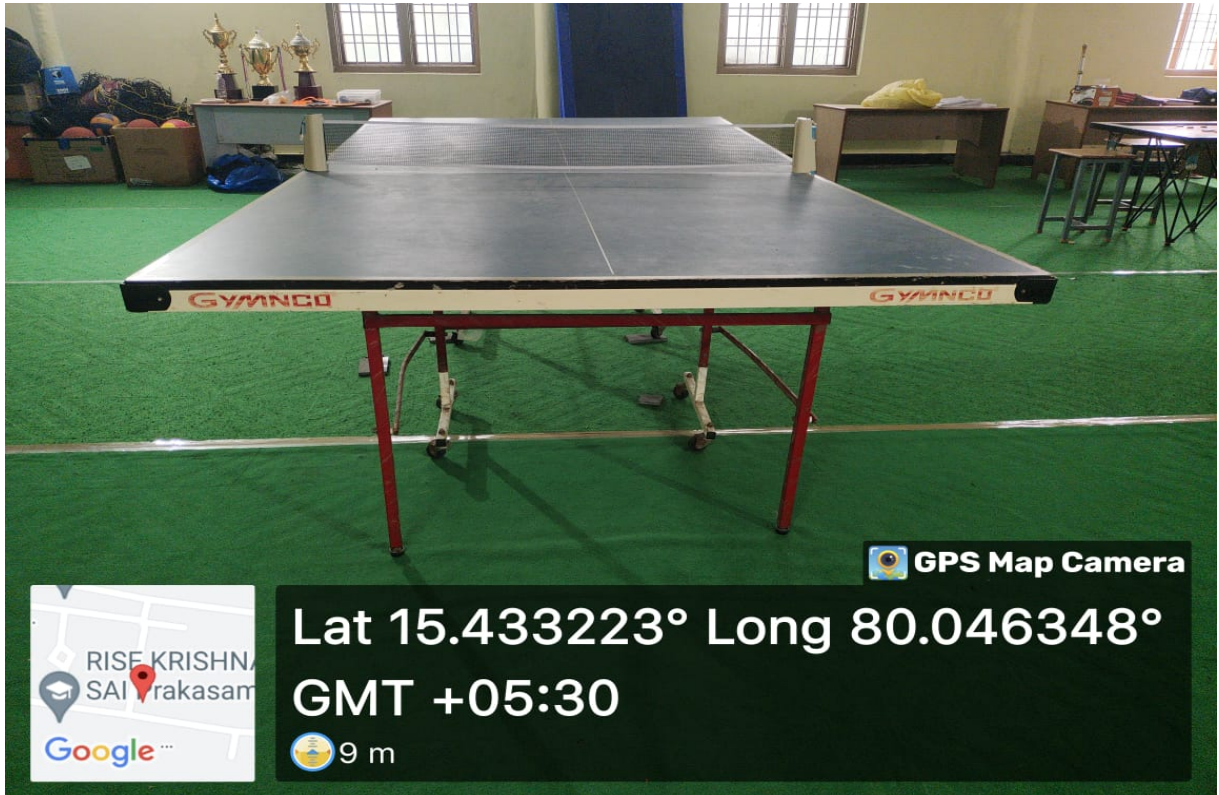




# RISE KRISHNA SAI GANDHI GROUP OF INSTITUTIONS :: ONGOLE

(Approved by AICTE-NEW DELHI, Affiliated to JNTUK KAKINADA)

NH-16, Valluru,-523272, Ongole, Prakasam District, A.P








# RISE KRISHNA SAI GANDHI GROUP OF INSTITUTIONS :: ONGOLE

(Approved by AICTE-NEW DELHI, Affiliated to JNTUK KAKINADA)

NH-16, Valluru,-523272, Ongole, Prakasam District, A.P



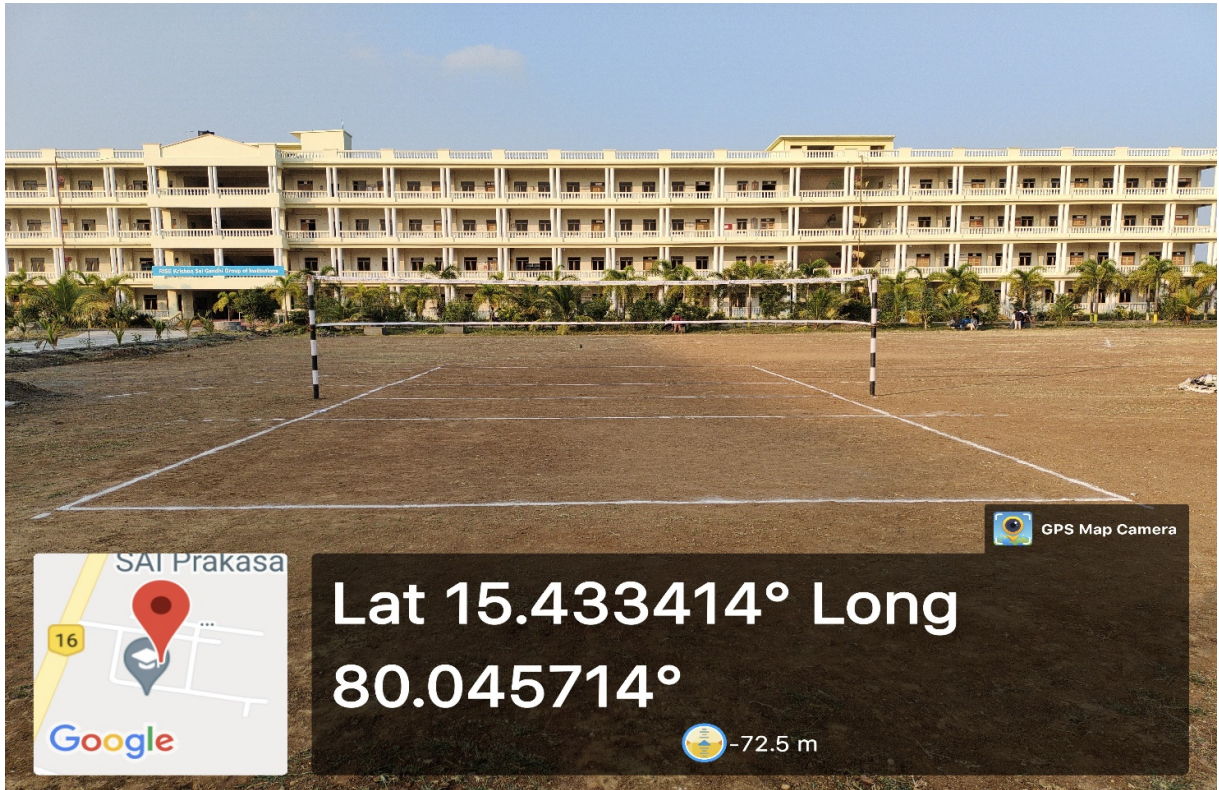




# RISE KRISHNA SAI GANDHI GROUP OF INSTITUTIONS :: ONGOLE

(Approved by AICTE-NEW DELHI, Affiliated to JNTUK KAKINADA)

NH-16, Valluru,-523272, Ongole, Prakasam District, A.P








# RISE KRISHNA SAI GANDHI GROUP OF INSTITUTIONS :: ONGOLE

(Approved by AICTE-NEW DELHI, Affiliated to JNTUK KAKINADA)

NH-16, Valluru,-523272, Ongole, Prakasam District, A.P



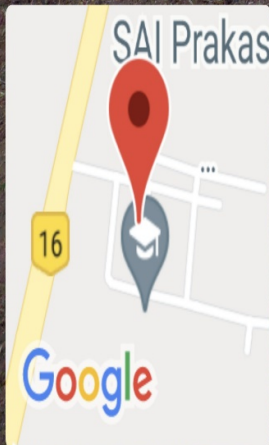
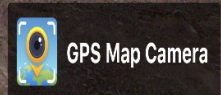




# RISE KRISHNA SAI GANDHI GROUP OF INSTITUTIONS :: ONGOLE

(Approved by AICTE-NEW DELHI, Affiliated to JNTUK KAKINADA)

NH-16, Valluru,-523272, Ongole, Prakasam District, A.P



Lat 15.433635° Long

80.045352°







# RISE KRISHNA SAI GANDHI GROUP OF INSTITUTIONS :: ONGOLE

(Approved by AICTE-NEW DELHI, Affiliated to JNTUK KAKINADA)

NH-16, Valluru,-523272, Ongole, Prakasam District, A.P



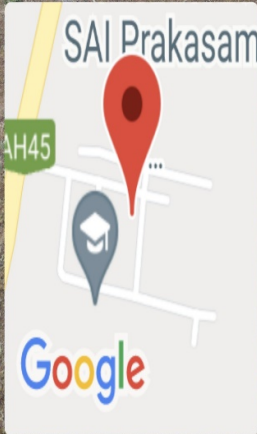
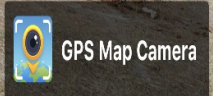




# RISE KRISHNA SAI GANDHI GROUP OF INSTITUTIONS :: ONGOLE

(Approved by AICTE-NEW DELHI, Affiliated to JNTUK KAKINADA)

NH-16, Valluru,-523272, Ongole, Prakasam District, A.P



Lat  $15.433665^{\circ}$  Long  $80.046136^{\circ}$








# RISE KRISHNA SAI GANDHI GROUP OF INSTITUTIONS :: ONGOLE

(Approved by AICTE-NEW DELHI, Affiliated to JNTUK KAKINADA)

NH-16, Valluru,-523272, Ongole, Prakasam District, A.P







# RISE KRISHNA SAI GANDHI GROUP OF INSTITUTIONS :: ONGOLE

(Approved by AICTE-NEW DELHI, Affiliated to JNTUK KAKINADA)

NH-16, Valluru,-523272, Ongole, Prakasam District, A.P



Lat 15.43375° Long  
80.046101°

-72.9 m



Lat 15.433601° Long  
80.046036°

-65.7 m

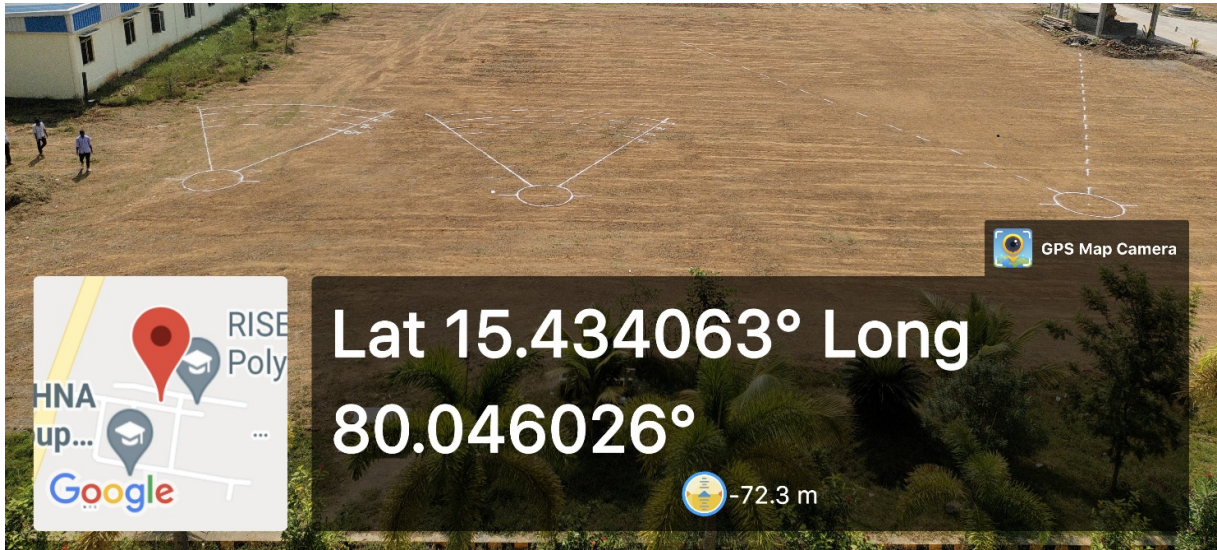




# RISE KRISHNA SAI GANDHI GROUP OF INSTITUTIONS :: ONGOLE

(Approved by AICTE-NEW DELHI, Affiliated to JNTUK KAKINADA)

NH-16, Valluru,-523272, Ongole, Prakasam District, A.P



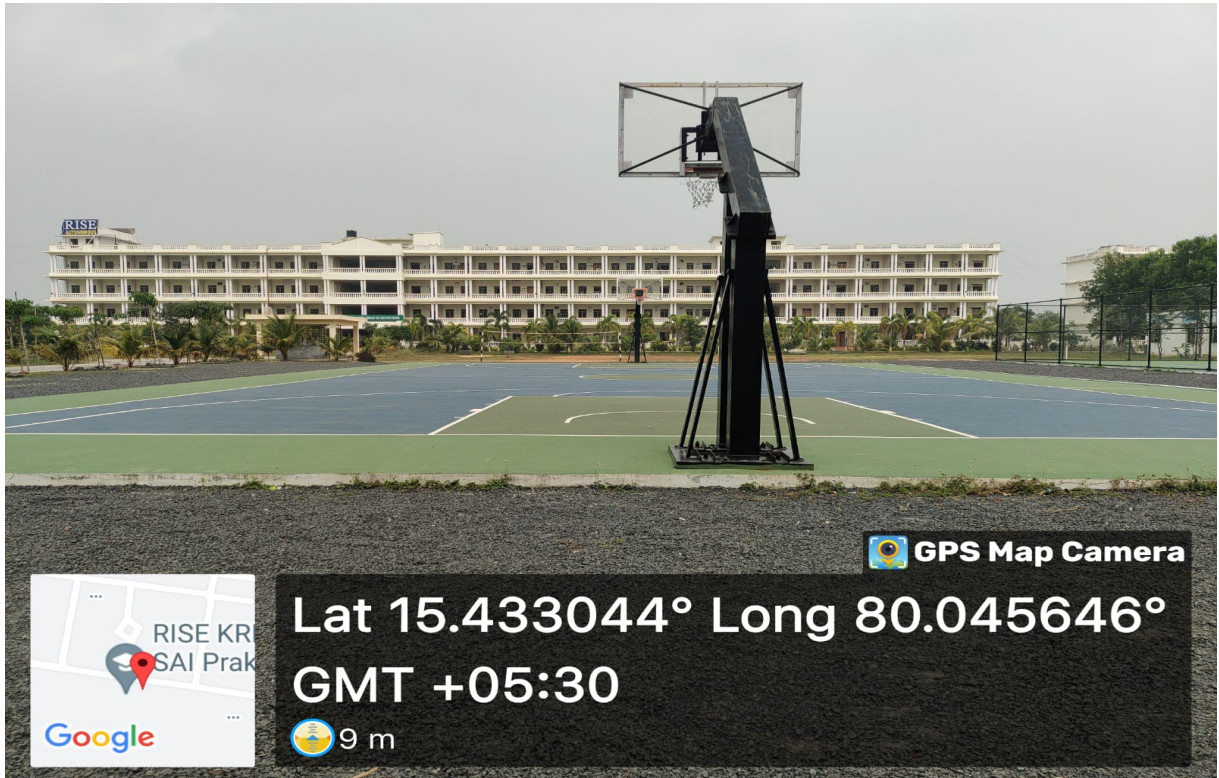




# RISE KRISHNA SAI GANDHI GROUP OF INSTITUTIONS :: ONGOLE

(Approved by AICTE-NEW DELHI, Affiliated to JNTUK KAKINADA)

NH-16, Valluru,-523272, Ongole, Prakasam District, A.P







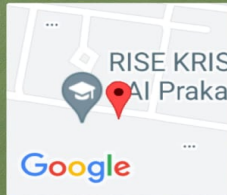
# RISE KRISHNA SAI GANDHI GROUP OF INSTITUTIONS :: ONGOLE

(Approved by AICTE-NEW DELHI, Affiliated to JNTUK KAKINADA)

NH-16, Valluru,-523272, Ongole, Prakasam District, A.P



GPS Map Camera



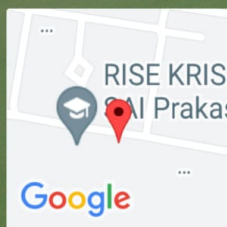
Lat 15.43304° Long 80.045857°

GMT +05:30

9 m



GPS Map Camera



Lat 15.433013° Long 80.045912°

GMT +05:30

9 m





# **RISE KRISHNA SAI GANDHI GROUP OF INSTITUTIONS :: ONGOLE**

(Approved by AICTE-NEW DELHI, Affiliated to JNTUK KAKINADA)

NH-16, Valluru,-523272, Ongole, Prakasam District, A.P

---