



# RISE KRISHNA SAI GANDHI GROUP OF INSTITUTIONS

(Approved by AICTE, New Delhi & Affiliated to JNTUK, Kakinada)  
NH-16, Valluru, Ongole, Prakasam District - 523272. A.P

## Alternate Sources of Energy and Energy Conservation Measures



## Solar Panels



# RISE KRISHNA SAI GANDHI GROUP OF INSTITUTIONS

(Approved by AICTE, New Delhi & Affiliated to JNTUK, Kakinada)  
NH-16, Valluru, Ongole, Prakasam District - 523272. A.P

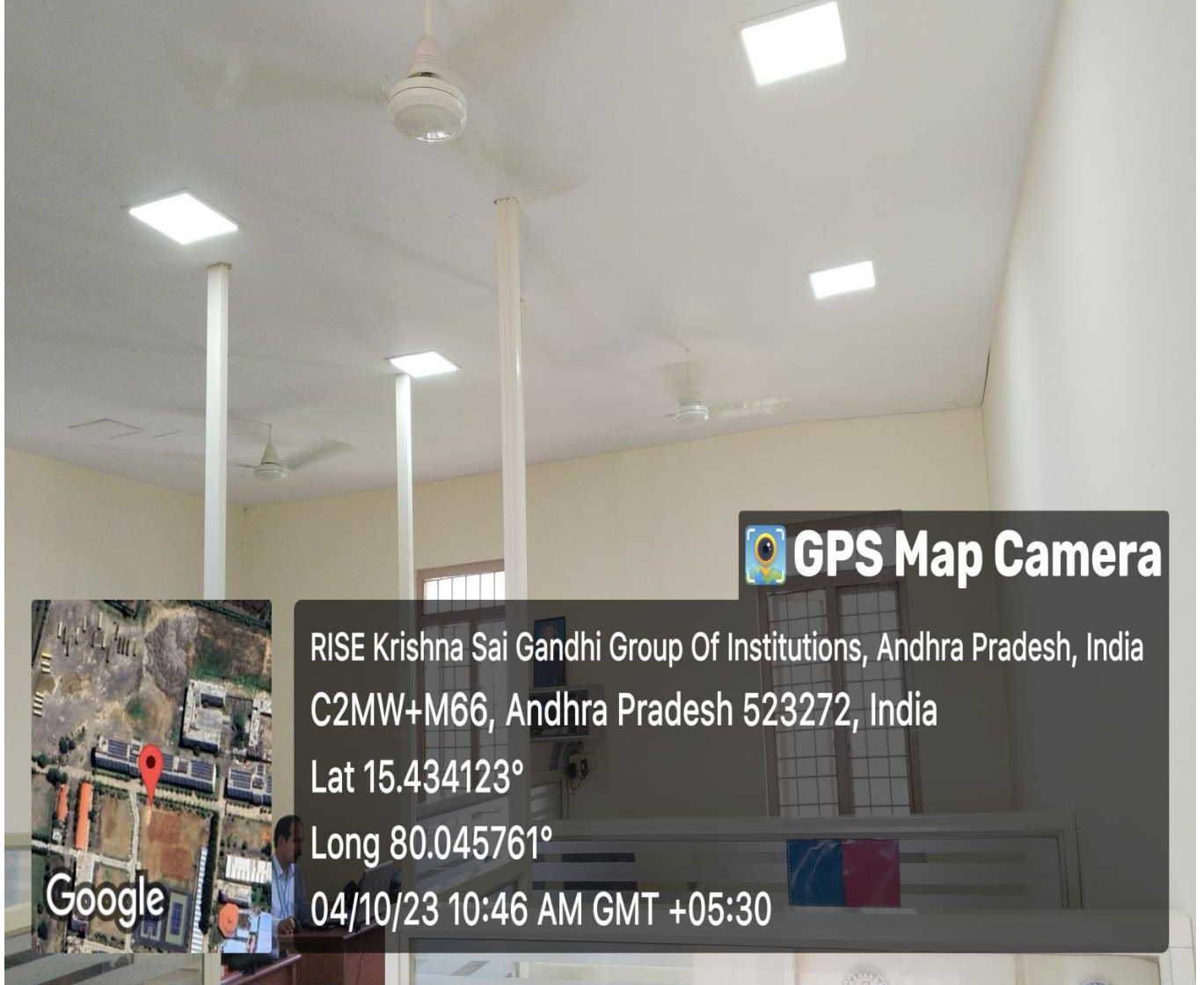


**Bio gas PLANT**



# RISE KRISHNA SAI GANDHI GROUP OF INSTITUTIONS

(Approved by AICTE, New Delhi & Affiliated to JNTUK, Kakinada)  
NH-16, Valluru, Ongole, Prakasam District - 523272. A.P



## GPS Map Camera

RISE Krishna Sai Gandhi Group Of Institutions, Andhra Pradesh, India

C2MW+M66, Andhra Pradesh 523272, India

Lat 15.434123°

Long 80.045761°

04/10/23 10:46 AM GMT +05:30

Google



# RISE KRISHNA SAI GANDHI GROUP OF INSTITUTIONS

(Approved by AICTE, New Delhi & Affiliated to JNTUK, Kakinada)  
NH-16, Valluru, Ongole, Prakasam District - 523272. A.P



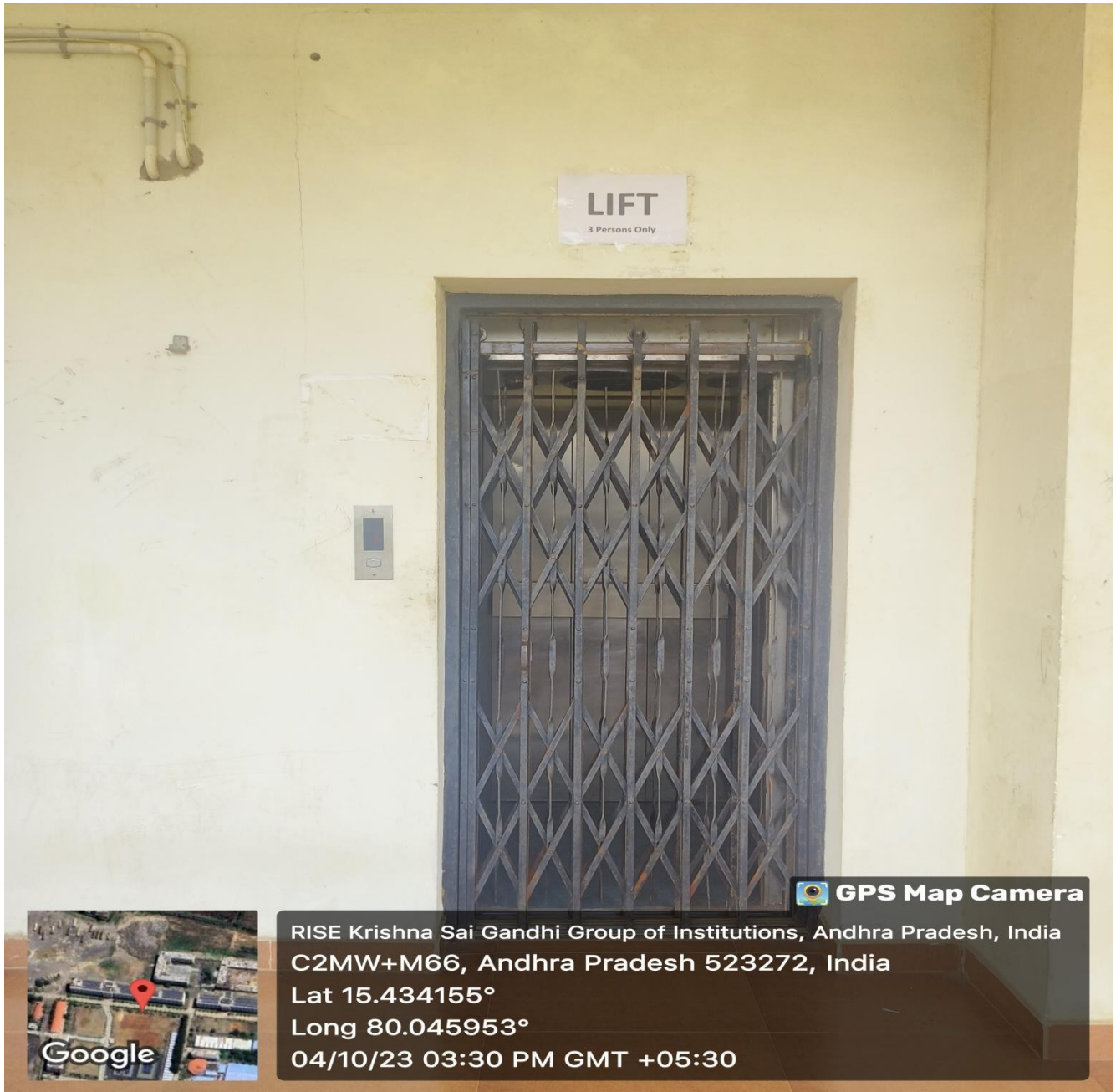
**Led Usage**



# RISE KRISHNA SAI GANDHI GROUP OF INSTITUTIONS

(Approved by AICTE, New Delhi & Affiliated to JNTUK, Kakinada)  
NH-16, Valluru, Ongole, Prakasam District - 523272. A.P

## Barrier Free Environment



 **GPS Map Camera**

RISE Krishna Sai Gandhi Group of Institutions, Andhra Pradesh, India  
C2MW+M66, Andhra Pradesh 523272, India  
Lat 15.434155°  
Long 80.045953°  
04/10/23 03:30 PM GMT +05:30



# RISE KRISHNA SAI GANDHI GROUP OF INSTITUTIONS

(Approved by AICTE, New Delhi & Affiliated to JNTUK, Kakinada)  
NH-16, Valluru, Ongole, Prakasam District - 523272. A.P



 **GPS Map Camera**

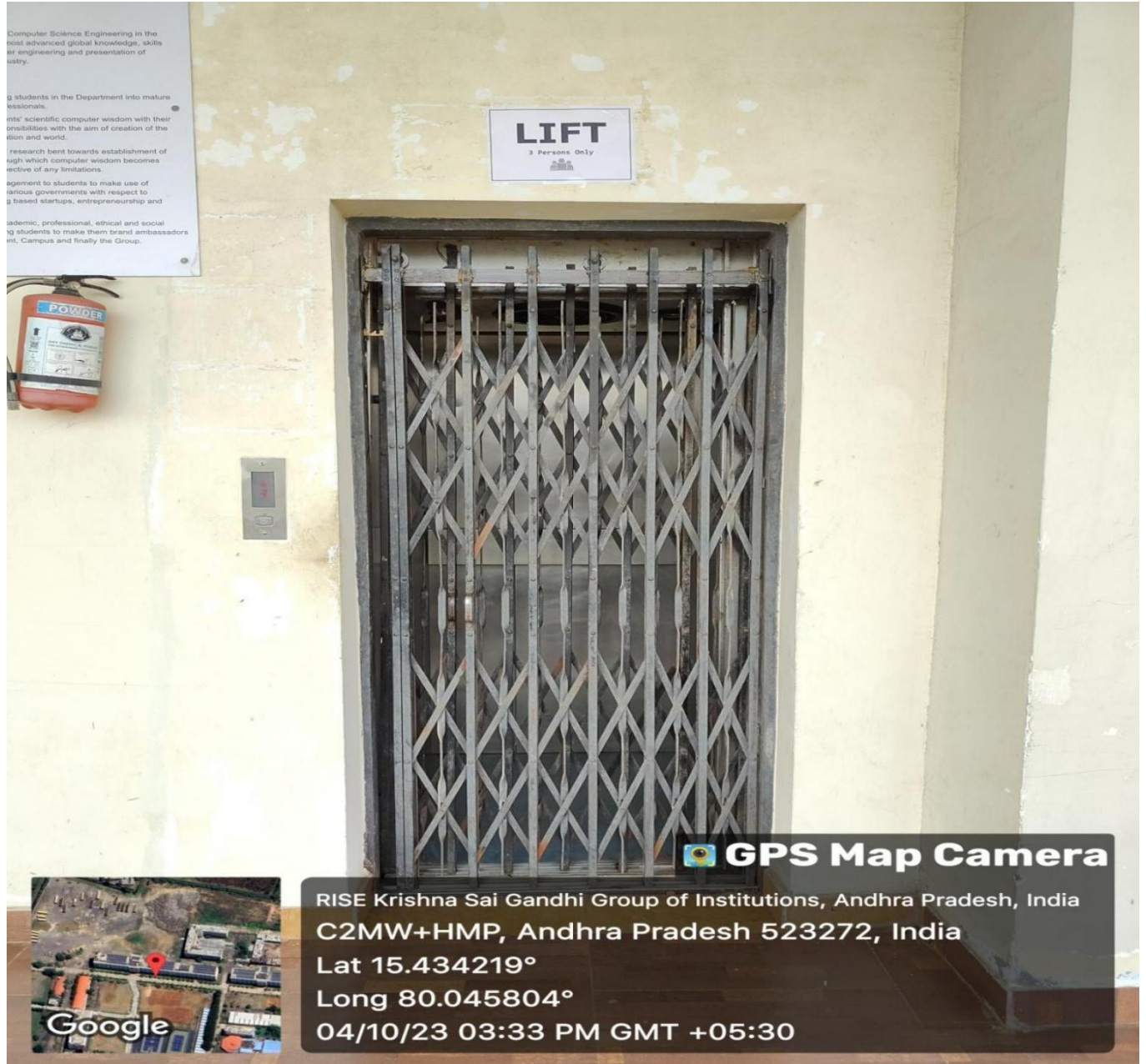


RISE Krishna Sai Gandhi Group of Institutions, Andhra Pradesh, India  
C2MW+HMP, Andhra Pradesh 523272, India  
Lat 15.434219°  
Long 80.045804°  
04/10/23 03:32 PM GMT +05:30



# RISE KRISHNA SAI GANDHI GROUP OF INSTITUTIONS

(Approved by AICTE, New Delhi & Affiliated to JNTUK, Kakinada)  
NH-16, Valluru, Ongole, Prakasam District - 523272. A.P




## LIFT



# RISE KRISHNA SAI GANDHI GROUP OF INSTITUTIONS

(Approved by AICTE, New Delhi & Affiliated to JNTUK, Kakinada)  
NH-16, Valluru, Ongole, Prakasam District - 523272. A.P



 **GPS Map Camera**



RISE Krishna Sai Gandhi Group of Institutions, Andhra Pradesh, India  
C2MW+M66, Andhra Pradesh 523272, India

Lat 15.434155°

Long 80.045953°

04/10/23 03:24 PM GMT +05:30





# RISE KRISHNA SAI GANDHI GROUP OF INSTITUTIONS

(Approved by AICTE, New Delhi & Affiliated to JNTUK, Kakinada)  
NH-16, Valluru, Ongole, Prakasam District - 523272. A.P



## RAMPS



# RISE KRISHNA SAI GANDHI GROUP OF INSTITUTIONS

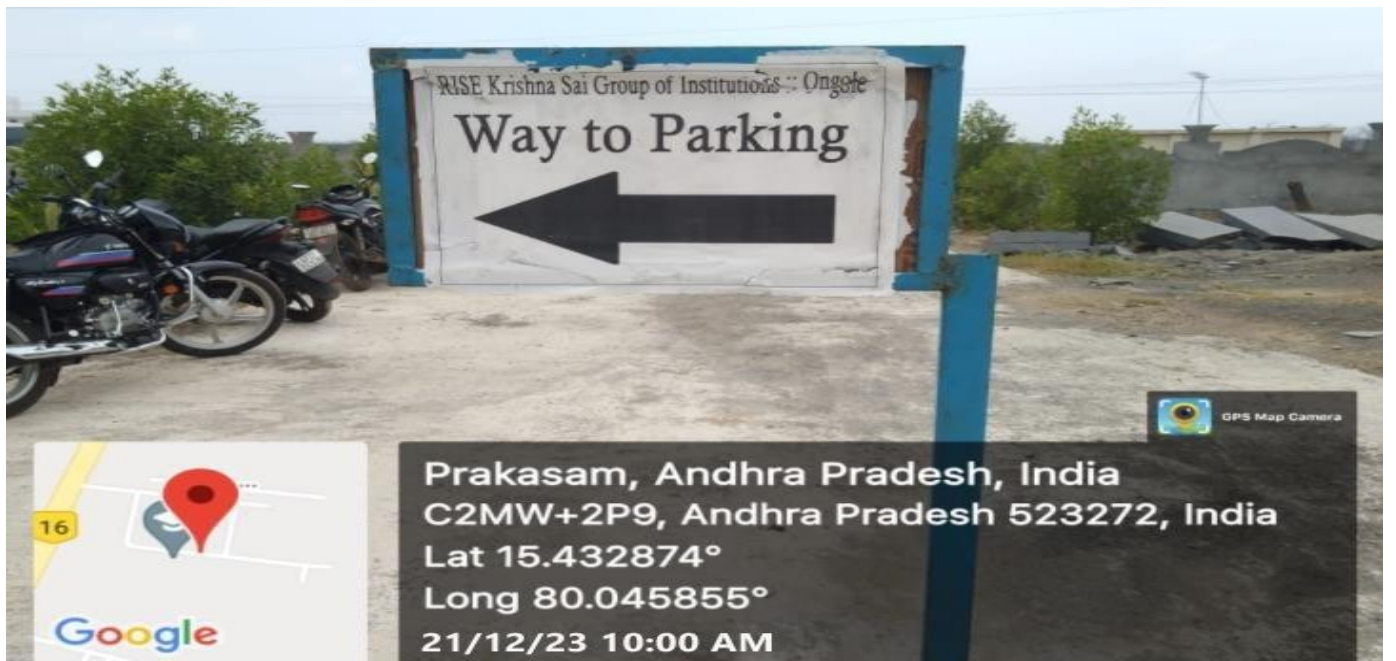
(Approved by AICTE, New Delhi & Affiliated to JNTUK, Kakinada)  
NH-16, Valluru, Ongole, Prakasam District - 523272. A.P



# RISE KRISHNA SAI GANDHI GROUP OF INSTITUTIONS

(Approved by AICTE, New Delhi & Affiliated to JNTUK, Kakinada)  
NH-16, Valluru, Ongole, Prakasam District - 523272. A.P

## Green Campus Initiatives




### Restricted Motorized Vehicles



# RISE KRISHNA SAI GANDHI GROUP OF INSTITUTIONS

(Approved by AICTE, New Delhi & Affiliated to JNTUK, Kakinada)  
NH-16, Valluru, Ongole, Prakasam District - 523272. A.P



 **GPS Map Camera**



Prakasam, Andhra Pradesh, India  
C2MW+HMP, Andhra Pradesh 523272, India  
Lat 15.434203°  
Long 80.045563°  
21/12/23 11:22 AM GMT +05:30

USAGE OF BATTERY POWERED VEHICLES



# RISE KRISHNA SAI GANDHI GROUP OF INSTITUTIONS

(Approved by AICTE, New Delhi & Affiliated to JNTUK, Kakinada)  
NH-16, Valluru, Ongole, Prakasam District - 523272. A.P



 **GPS Map Camera**

Prakasam, Andhra Pradesh, India  
C2MW+64P, Andhra Pradesh 523272, India  
Lat 15.43345°  
Long 80.045101°  
21/12/23 11:56 AM GMT +05:30



Google


**Battery Powered Vehicle**



# RISE KRISHNA SAI GANDHI GROUP OF INSTITUTIONS

(Approved by AICTE, New Delhi & Affiliated to JNTUK, Kakinada)  
NH-16, Valluru, Ongole, Prakasam District - 523272. A.P



 **GPS Map Camera**



Prakasam, Andhra Pradesh, India  
C2MW+HMP, Andhra Pradesh 523272, India  
Lat 15.434592°  
Long 80.045644°  
21/12/23 09:53 AM GMT +05:30



# RISE KRISHNA SAI GANDHI GROUP OF INSTITUTIONS

(Approved by AICTE, New Delhi & Affiliated to JNTUK, Kakinada)  
NH-16, Valluru, Ongole, Prakasam District - 523272. A.P

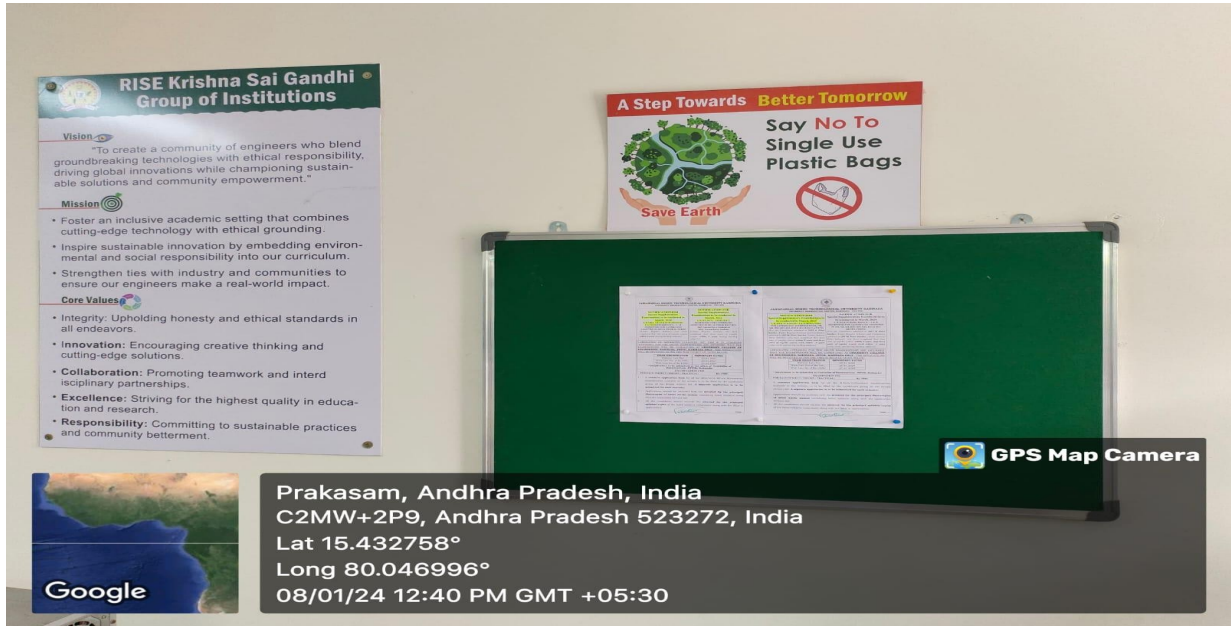


## Pedestrian Friendly Pathways



# RISE KRISHNA SAI GANDHI GROUP OF INSTITUTIONS


(Approved by AICTE, New Delhi & Affiliated to JNTUK, Kakinada)  
NH-16, Valluru, Ongole, Prakasam District - 523272. A.P





# RISE KRISHNA SAI GANDHI GROUP OF INSTITUTIONS

(Approved by AICTE, New Delhi & Affiliated to JNTUK, Kakinada)  
NH-16, Valluru, Ongole, Prakasam District - 523272. A.P




## Plastic Ban





# RISE KRISHNA SAI GANDHI GROUP OF INSTITUTIONS

(Approved by AICTE, New Delhi & Affiliated to JNTUK, Kakinada)  
NH-16, Valluru, Ongole, Prakasam District - 523272. A.P



 **GPS Map Camera**



Google

RISE Krishna Sai Gandhi Group of Institutions, Andhra Pradesh, India

C2MW+HMP, Andhra Pradesh 523272, India

Lat 15.434219°

Long 80.045804°

04/10/23 03:48 PM GMT +05:30





# RISE KRISHNA SAI GANDHI GROUP OF INSTITUTIONS

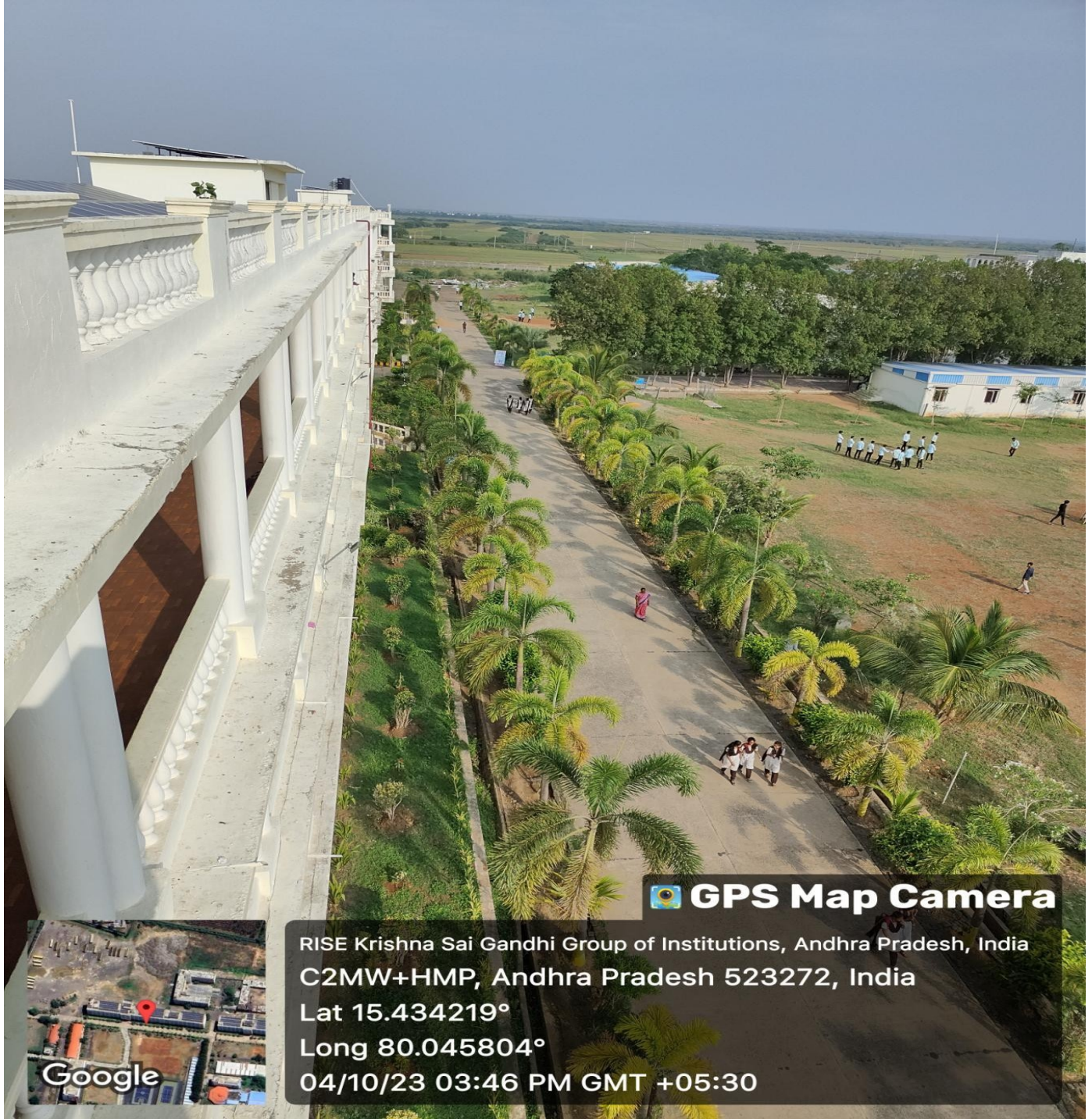
(Approved by AICTE, New Delhi & Affiliated to JNTUK, Kakinada)  
NH-16, Valluru, Ongole, Prakasam District - 523272. A.P





# RISE KRISHNA SAI GANDHI GROUP OF INSTITUTIONS

(Approved by AICTE, New Delhi & Affiliated to JNTUK, Kakinada)  
NH-16, Valluru, Ongole, Prakasam District - 523272. A.P



 **GPS Map Camera**

RISE Krishna Sai Gandhi Group of Institutions, Andhra Pradesh, India

C2MW+HMP, Andhra Pradesh 523272, India

Lat 15.434219°

Long 80.045804°

04/10/23 03:46 PM GMT +05:30



## Landscaping of Trees



# Management of Degradable and Non-Degradable Waste




**Dry Waste**



# RISE KRISHNA SAI GANDHI GROUP OF INSTITUTIONS

(Approved by AICTE, New Delhi & Affiliated to JNTUK, Kakinada)  
NH-16, Valluru, Ongole, Prakasam District - 523272. A.P



 **GPS Map Camera**




Prakasam, Andhra Pradesh, India  
C2MW+HMP, Andhra Pradesh 523272, India  
Lat 15.434196°  
Long 80.045471°  
21/12/23 09:32 AM GMT +05:30

**Wet Waste**



# RISE KRISHNA SAI GANDHI GROUP OF INSTITUTIONS

(Approved by AICTE, New Delhi & Affiliated to JNTUK, Kakinada)  
NH-16, Valluru, Ongole, Prakasam District - 523272. A.P



 **GPS Map Camera**

Rise Krishna Sai Gandhi group of Institutions, Andhra Pradesh, India

C2HV+VQ7, Andhra Pradesh 523272, India

Lat 15.429125°

Long 80.044236°

04/10/23 03:27 PM GMT +05:30

Google



# RISE KRISHNA SAI GANDHI GROUP OF INSTITUTIONS

(Approved by AICTE, New Delhi & Affiliated to JNTUK, Kakinada)  
NH-16, Valluru, Ongole, Prakasam District - 523272. A.P



**Drainage**



# RISE KRISHNA SAI GANDHI GROUP OF INSTITUTIONS

(Approved by AICTE, New Delhi & Affiliated to JNTUK, Kakinada)  
NH-16, Valluru, Ongole, Prakasam District - 523272. A.P



## Green Box for Waste





# RISE KRISHNA SAI GANDHI GROUP OF INSTITUTIONS

(Approved by AICTE, New Delhi & Affiliated to JNTUK, Kakinada)  
NH-16, Valluru, Ongole, Prakasam District - 523272. A.P

## Water Conservation Facilities



## Rain Water Harvesting Pits 1 and 2



# RISE KRISHNA SAI GANDHI GROUP OF INSTITUTIONS

(Approved by AICTE, New Delhi & Affiliated to JNTUK, Kakinada)  
NH-16, Valluru, Ongole, Prakasam District - 523272. A.P




## Open Well Recharge



# RISE KRISHNA SAI GANDHI GROUP OF INSTITUTIONS

(Approved by AICTE, New Delhi & Affiliated to JNTUK, Kakinada)  
NH-16, Valluru, Ongole, Prakasam District - 523272. A.P



## Water Tanks



# RISE KRISHNA SAI GANDHI GROUP OF INSTITUTIONS

(Approved by AICTE, New Delhi & Affiliated to JNTUK, Kakinada)  
NH-16, Valluru, Ongole, Prakasam District - 523272. A.P



## Distribution of Water Bodies